



**TITLE DEED PLAN**  
Scale 1:1000

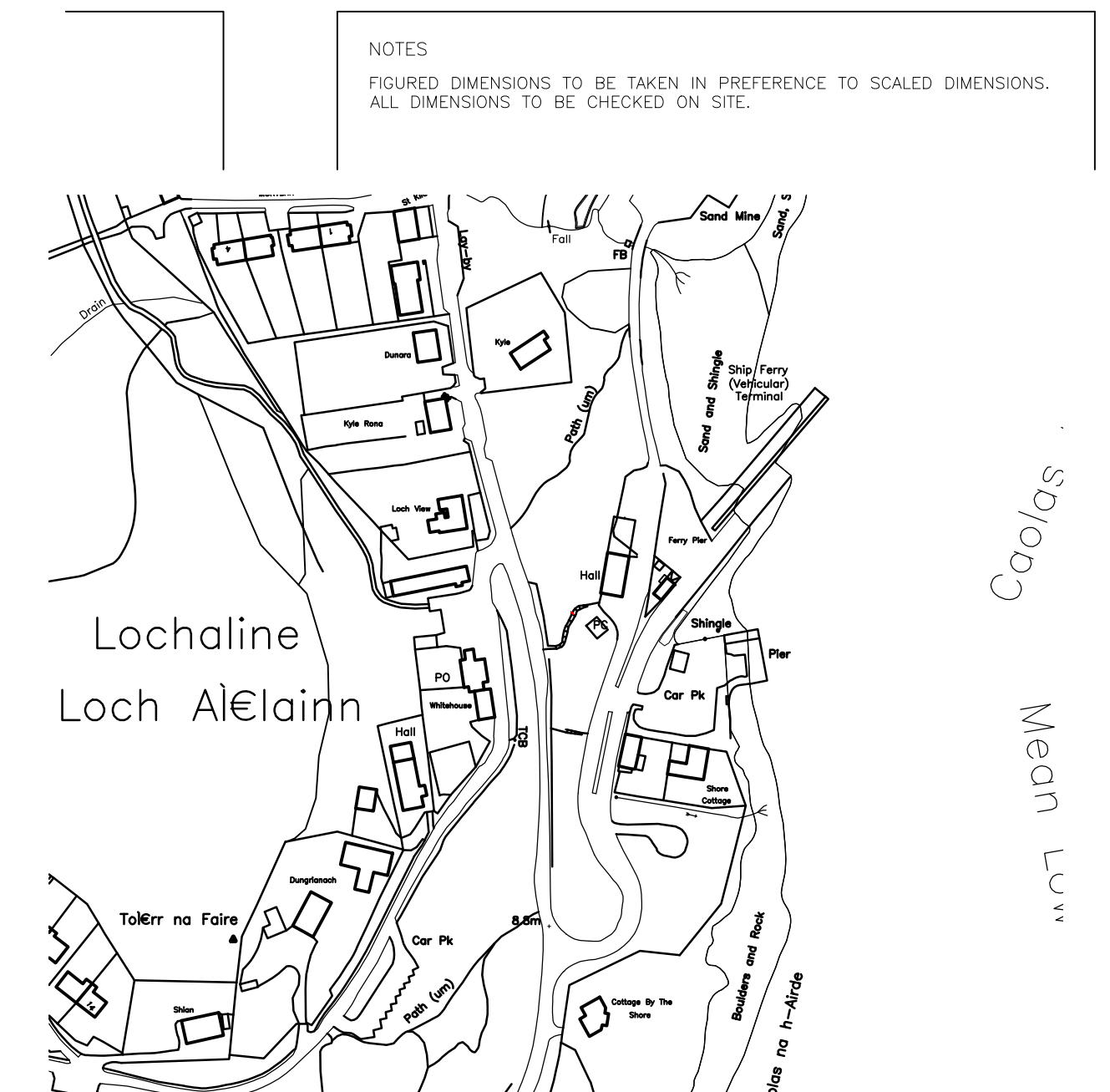
Crown Copyright 2011. All rights reserved.  
Licence number 100020449



**TITLE DEED PLAN**  
Scale 1:1000


This is the plan referred to in the following disposition.

.....  
 .....  
 .....



**LOCATION PLAN**  
Scale 1:2500

Crown Copyright 2011. All rights reserved.  
Licence number 100020449



- Heritable Title
- Crown Estates
- Statutory Harbour Area

- c 24/4/15 Added 'statutory harbour area' text
- b 31/05/12 Minor changes as per meeting 31.5.12
- a 09/02/12 Minor changes



**CMAL**  
Caledonian Maritime Assets Ltd

CLIENT CMAL		
PROJECT LOCHALINE PORT, LOCHALINE, MORVERN, PA34 5XT.		
DRG. TITLE TITLE DEED PLAN (MASTERMAP)		
DRG. No. <b>GB8428/MM/113c</b>	SCALE As Shown	
DRAWN BY A.P.DALY	CHECKED BY	DATE 28/11/11